

The data presented on this map has been prepared solely for the purposes of the Port Moresby Town Local Development Plan. Every effort has been made to verify all data, however, complete accuracy cannot always be guaranteed.

# PORT MORESBY TOWN LOCAL DEVELOPMENT PLAN

SMEC PNG Ltd.



**NATIONAL CAPITAL DISTRICT  
COMMISSION**

No Window



SCALE 1 : 15 000

0 150 300 450 600 750

metres







Map Number: NCD-LDP-02

Date: 7th July, 2005

Map Projection: UTM Zone 55, WGS84 datum

Data Sources:

1. Digital Cadastral Database - National Mapping Bureau, 2005.
2. SMEC Field Survey, July 2005.

-  Study Area
-  Residential A
-  Residential B
-  Residential C
-  Residential / Commercial
-  Commercial
-  Potential for future public car parking component in Town centre
-  Public Institutional
-  Light Industrial
-  General Industrial
-  Public Utilities
-  Boardwalk
-  Open Space
-  Environment Protection
-  Special Use
-  Konedobu special development area

## ZONING

### MAP 9

8954000mN

8953000mN

517000mE

518000mE

519000mE